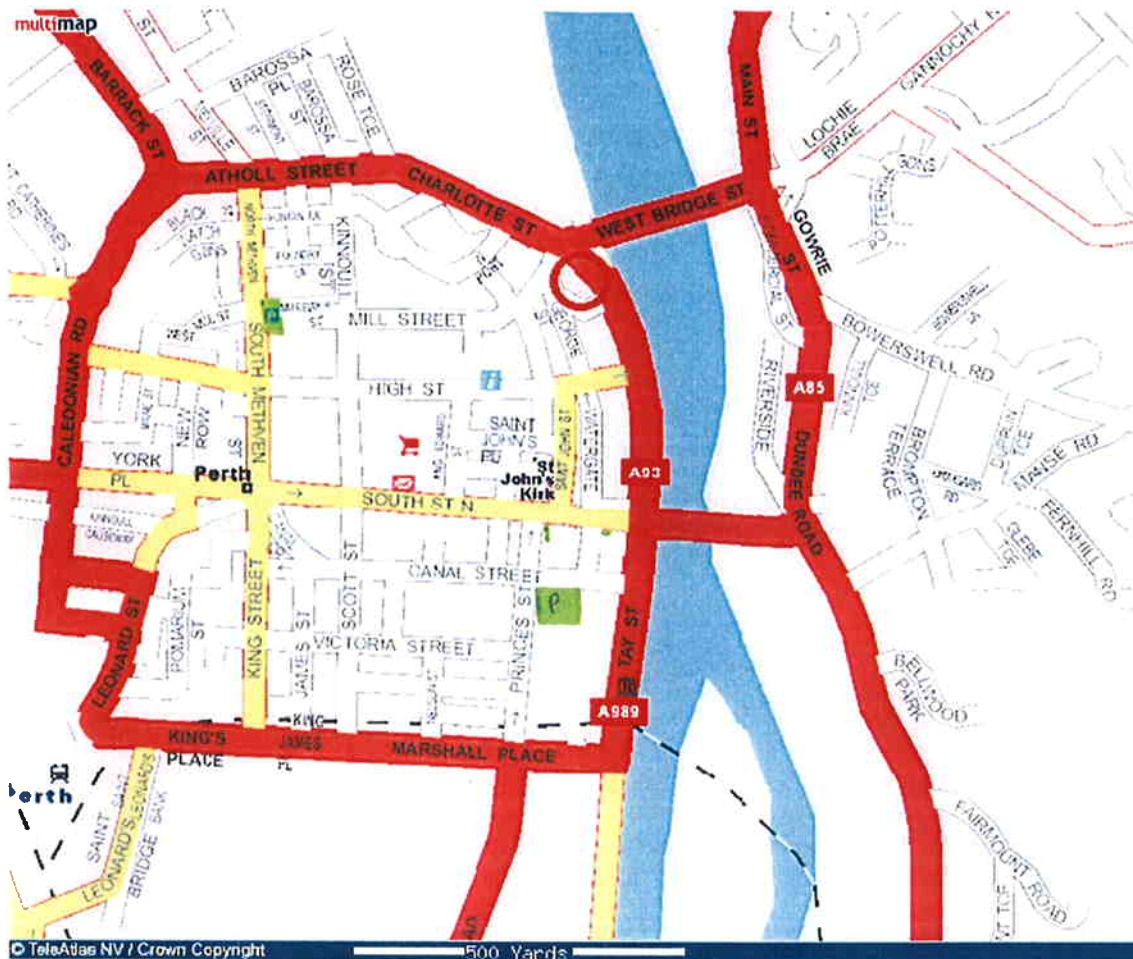




A Multimap Map of at 1:10000 Scale



Multimap.com is the European leader in online mapping services.

We hope that you find Multimap's mapping services helpful and easy to use. Please note, however, that the maps should be used as a guide only. In particular, the red circle may indicate the centre of the area covered by the postcode selected, rather than the precise location of an address. Multimap.com and its suppliers assume no responsibility for any loss or delay resulting from use of our services. If you do find an error or omission, please let us know; we try to provide the best service possible. Please also note that Multimap grants you permission to make up to 10 copies of our maps for personal use only; if you require more copies, please write to [info@multimap.com](mailto:info@multimap.com) with your request.
















ALTERNATIVE PARKING SITES ARE SHOWN AS P










 **Show map**

Where you see this icon you can click to get a map of a location on your route.

[Map of route start](#) | [Map of route finish](#)  
[Show in kilometres](#) | [View summary results](#)

Travel and (miles) then	to take	show map	total (miles)
0.00 <b>Start out at</b> Edinburgh,Edinburgh	Unclassified		0.00
0.03 At traffic signals turn left onto Queen Street (signposted Forth Road Bridge, Glasgow)	Queen Street		0.03
0.22 Continue forward onto Albyn Place	Albyn Place		0.25
0.02 At traffic signals continue forward onto St Colme Street	St Colme Street		0.27
0.10 Turn left onto Ainslie Place	Ainslie Place		0.37
0.04 Turn left onto Great Stuart Street	Great Stuart Street		0.41
0.06 Turn left onto Randolph Crescent	Randolph Crescent		0.47
0.06 At traffic signals turn right onto Queensferry Street - A90 (signposted Forth Road Bridge)	<b>A90</b>		0.53
0.89 At roundabout take the 2nd exit onto Queensferry Road - A90	<b>A90</b>		1.41
1.19 At Blackhall Junction traffic signals continue forward onto Hillhouse Road - A90 (signposted Forth Road Bridge)	<b>A90</b>		2.61
0.58 At Quality Street Junction continue forward onto Queensferry Road - A90 (signposted Forth Road Bridge)	<b>A90</b>		3.18
1.27 At Barnton Junction continue forward (signposted Forth Road Bridge)	<b>A90</b>		4.45
4.42 Echline Junction (A904/A8000 and Forth Road Bridge Services)	<b>A90</b>		8.87
0.37 Forth Road Bridge Tollbooths	<b>A90</b>		9.24
1.13 Cross Forth Road Bridge (Toll)	<b>A90</b>		10.38
2.04 Continue forward onto the M90	<b>M90</b>		12.41
3.75 Travelodge (Dunfermline) 	<b>M90</b>		16.16
9.27 Kinross Service Area (MOTO)	<b>M90</b>		25.44
0.16 Travelodge (Kinross M90) 	<b>M90</b>		25.59
13.66 Branch left at junction 10, then keep right onto the A912 (signposted Perth)	<b>A912</b>		39.25
1.03 Bear left onto Edinburgh Road - A912. Entering Perth	<b>A912</b>		40.28
0.31 At roundabout take the 1st exit onto Edinburgh Road - A912 (signposted City Centre)	<b>A912</b>		40.59

0.88	At traffic signals keep forward (one-way)	Unclassified		41.47
0.22	Turn right onto South Street (signposted Dundee)	South Street		41.69
0.02	Turn left onto St John Street	St John Street		41.71
0.12	Turn right onto High Street	High Street		41.82
0.02	Turn left onto George Street	George Street		41.84
0.08	Turn right onto George Inn Lane	George Inn Lane		41.92
0.01	<b>Arrive at</b> PH1 5LD,Perth	Unclassified		41.93
-	Section time 0:59, Total time 0:59	-	-	-